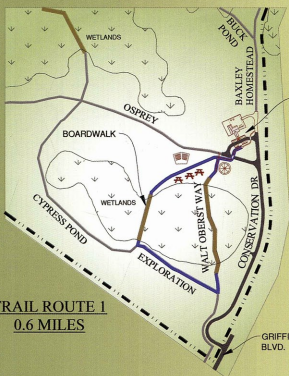


PANAMA CITY BEACH CONSERVATION PARK TRAIL SYSTEM



TRAIL ROUTE 1
0.6 MILES

PARK INFORMATION

2,912 ACRES TOTAL AREA
 908± ACRES UPLANDS
 2,004± ACRES WETLANDS
 24 MILES TOTAL TRAIL LENGTH
 1.0 MILES OF BOARDWALKS

VISITOR PARKING & RESTROOMS

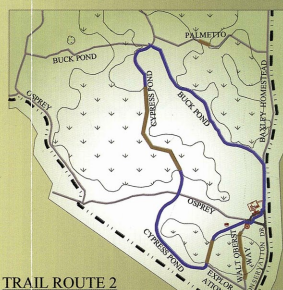
CLASSROOM
 PAVILION
 PICNIC TABLE

BOARDWALK LENGTHS

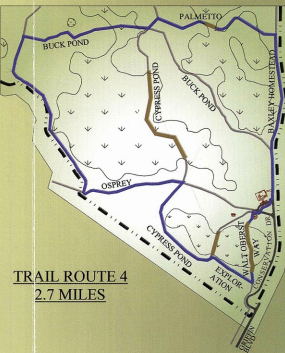
WALT OBERST WAY 813'
 CYPRESS POND (3) 398'
 1696'
 1125'
 DIAMONDBACK 400'
 WHITETAIL (2) 451'
 474'
 PALMETTO 230'

— DENOTES BOARDWALK
 — DENOTES TRAIL ROUTE

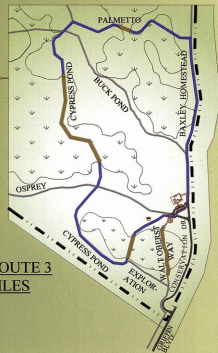
• ALL TRAILS WITH THE EXCEPTION OF WALT OBERST WAY ARE UNPAVED.



TRAIL ROUTE 2
1.8 MILES



TRAIL ROUTE 4
2.7 MILES




TRAIL ROUTE 3
1.9 MILES




TRAILED BY THE CITY OF PANAMA CITY BEACH
CONSERVATION PARK
 ENJOY YOUR VISIT!

TRAILED BY THE CITY OF PANAMA CITY BEACH
 CONSERVATION PARK
 ENJOY YOUR VISIT!

TRAILED BY THE CITY OF PANAMA CITY BEACH
 CONSERVATION PARK
 ENJOY YOUR VISIT!



100 CONSERVATION DRIVE
 PANAMA CITY BEACH, FLORIDA, 32413



Conservation Park
 PANAMA CITY BEACH

TRAIL RULES AND REGULATIONS

The City of Panama City Beach has established the Panama City Beach Conservation Park in cooperation with the Florida Department of Environmental Protection for the enjoyment of beaches, lakes and nature lovers. Approximately 700 acres of adjacent land, located east of Beachley Homestead Trail, are owned by the Northwest Florida Water Management District and are available to the public.

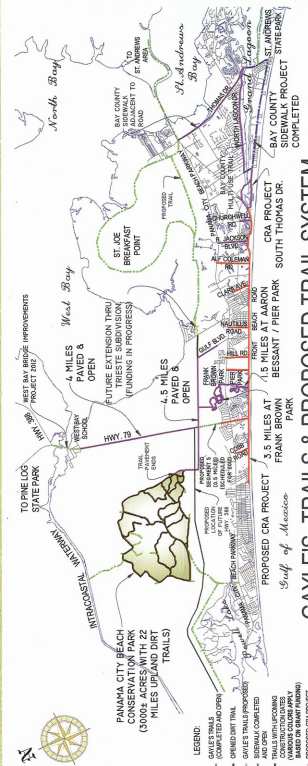
Please allow these simple rules and please care, share, and protect by leaving no trace of your visit; your actions make a difference:

1. The trails are open daily from sunrise to sunset. Any use after these hours is not permitted.
2. No parking is allowed for vehicles parked at the designated parking lot located off of Conservation Drive. The City of Panama City Beach is not responsible for vehicles lost or stolen.
3. No motorized vehicles of any kind are allowed on the trails, except for battery powered chairs for handicap accessibility.
4. The City of Panama City Beach does not allow discharge of firearms on any property; however, adjacent property owners may allow hunting on their land. Therefore, if using Conservation Park during hunting season, please use extreme caution along the outer boundaries. No hunting or tagging of any kind is permitted in Conservation Park.
5. Please help keep the trail, facilities, and parking area clean. Do not litter; deposit all waste in receptacles provided at the trailhead parking areas. Dogs are permitted, but must be kept on leashes and controlled at all times. Please help keep the trail, facilities, and parking area clean. Do not litter; deposit all waste in receptacles provided at the trailhead parking areas.
6. Dogs are permitted, but must be kept on leashes and controlled at all times.
7. No overnight stays or camping is permitted within the Park.
8. No smoking, campfires, or open flames are permitted within the Park.
9. No horses or equestrian activity of any kind is permitted on the trails.
10. No overnight stays or camping is permitted within the Park.
11. No person shall possess or consume alcoholic beverages within the Park.
12. No person shall possess or consume alcoholic beverages within the Park.
13. Respect wildlife and plants while you visit here! Do not approach or feed wildlife.
14. Preserve your heritage; do not remove plants or vegetation from the forest.
15. Yield to others.
16. Limit nature's sounds permit. Keep loud voices to a minimum. Wear earplugs when using music players.

Please report violations of these rules to WFLA Utilities Operations (850) 232-5150. Non-emergency calls for police assistance should be directed to the Panama City Beach Police Department dispatched at (850) 233-5000. Panama City Beach Emergency and medical calls should be directed to 911. When you call for help, be sure to give your location. You are on the Panama City Beach Conservation Park Trails in Panama City Beach. It is very important that you make more of what trailblazed you are on and the direction of foot travel you followed. Please remember that you and your children may not work in some areas due to low water levels and trails. Please make note that there is no drinking water available on the trails. Trail users must supply their own water. Drinking water is available at the restroom located off of Conservation Drive adjacent to the parking area. We hope that you enjoy the Panama City Beach Conservation Park and facilities.

CONSERVATION PARK - 100 CONSERVATION DRIVE
 PANAMA CITY BEACH, FLORIDA

(From the intersection of Panama City Beach Parkway and State Road 79, Griffin Blvd. Proceed west to the end of Griffin Blvd. Park entrance on left. Follow Conservation Drive to parking lot.)



GAYLE'S TRAILS & PROPOSED TRAIL SYSTEM